



Now
You're
Hooked!

Your
Official
"Lunker Lakes"
**TRAIL
GUIDE**



The state of Alabama has secured its reputation as a world-class destination for anglers by creating the first-ever premium fishing experience for bass fishermen.

The Alabama Bass Trail features 11 of Alabama's premiere bass-fishing lakes and stretches from the mountains of North Alabama south to the Mobile Delta. With a mild climate, mineral rich reservoirs, affordable lodging and dining, as well as public access to boat ramps and marinas, Alabama is a year-round destination for anglers from across the country.

The trail offers you an opportunity to fish where the pro's fish. Alabama's waters have been home to hundreds of regional and national tournament competitions drawing all the biggest names in the sport to the state repeatedly. It's also home to many top touring pros, both those who grew up here and those who moved here to enjoy great bassing resources in all seasons.

The lakes represented here are by no means the only outstanding bassing lakes in Alabama, but they represent a great cross-section scattered across the 52,400-square-mile state, where the combination of a top-quality fishing experience merges with excellent marinas and boat ramps, great accommodations and a welcoming atmosphere among local businesses.

Whether you want to fish Guntersville for an 8-pound largemouth, visit the upper end of Pickwick for that 5-pound smallmouth, pull a 20-pound striper from Lewis Smith Lake or catch a boatload of tidewater bass from the Mobile-Tensaw Delta, there are high-grade fishing opportunities from one end of Alabama to the other.

One look and you'll be hooked


It's official... eleven of Alabama's premiere bass fishing lakes are now featured in a trail designed with you in mind. Discover the hottest spots with expandable maps loaded-to-the-gills with details and we'll also show you the coolest places to stay and where to put in. Get current pro guide reports*, water conditions and weather forecasts all conveniently located in one angler-friendly web site. So before you launch your boat, be sure to launch the AlabamaBassTrail.org web site.

Now your toughest decision will be which lake to fish first.

DISTANCE BETWEEN LAKES

	ANNISTON	BIRMINGHAM	DECATUR	DOTHAN	FLORENCE	GADSDEN	MOBILE	MONTGOMERY	MUSCLE SHOALS	SCOTTSBORO	TUSCALOOSA
COLUMBIANA	65	32	111	173	148	78	236	63	154	139	72
CULLMAN	86	50	32	245	74	53	286	135	65	66	99
DECATUR	110	87	—	280	48	76	318	167	44	66	142
EUFULA	154	174	255	52	291	185	250	84	286	247	190
FLORENCE	157	117	48	311	—	124	323	208	4	109	123
GADSDEN	31	62	76	236	124	—	302	127	118	63	122
GUNTERSVILLE	66	72	52	276	100	35	307	158	95	28	130
JASPER	103	40	73	234	86	91	280	129	77	107	55
MOBILE	279	237	318	204	323	302	—	174	319	358	198
MONTGOMERY	109	92	167	107	208	127	174	—	203	202	106
MT. VERNON	268	206	289	203	288	271	31	169	289	305	167
WATERLOO	177	143	73	339	26	147	349	232	29	133	148
SELMA	129	88	160	149	202	154	158	50	198	189	78
TALLEDEGA	25	55	121	183	169	45	266	84	154	103	107
TENSAW	251	203	282	176	295	269	45	142	296	343	173
WETUMPKA	94	88	178	115	221	112	186	16	197	185	130

DRIVING DISTANCES IN MILES

* Pro reports powered by 



Need Help?
Call Us Toll Free at 1-855-9FISHAL



LAKE GUNTERSVILLE

LAKE CONTACTS

GREATER JACKSON COUNTY
CHAMBER OF COMMERCE
407 EAST WILLOW STREET
SCOTTSBORO, AL 35768
1-800-259-5508

www.JacksonCountyChamber.com

LAKE CONTACTS

MARSHALL COUNTY
CONVENTION & VISITORS BUREAU
200 GUNTER AVENUE
GUNTERSVILLE, AL 35976
1-800-582-6282

www.FishGuntersvilleLake.com

ABOUT THIS LAKE

Whether you like working in the stump flats in the pre-spawn period or the frenzied action you create with top water frogs in the grass mats, Lake Gunter is the place to catch largemouth bass.

Lake Gunter is located in northeast Alabama between Bridgeport and Gunter. Nestled in the foothills of the Appalachian Mountains, Alabama's largest lake contains 69,100 acres and stretches 75 miles from Nickajack Dam to Gunter Dam. Lake Gunter fish habitat includes milfoil and hydrilla weed beds from which big bass explode on top-water baits. There is a 15-inch minimum length for both largemouth and smallmouth bass.

SEASONAL TEMPERATURES

MONTH	HIGH	LOW
January	51.2° F	31.1° F
February	56.3° F	33.9° F
March	64.7° F	40.9° F
April	73.9° F	48.9° F
May	81.1° F	57.6° F
June	87.5° F	65.2° F
July	90.2° F	68.7° F
August	90.2° F	68.1° F
September	85.2° F	62.7° F
October	74.8° F	50.7° F
November	63.6° F	40.6° F
December	54.2° F	33.8° F

For more detailed information to help you plan and book your trip, scan the QR code or visit



www.AlabamaBassTrail.org

Current Lake Conditions - www.tva.gov/lakes/guh_r.htm



LEGEND:

- Featured Lake Location
- Additional Lakes on the Alabama Bass Trail
- Hot Spot: Structure
- Hot Spot: Vegetation
- Bait & Tackle
- Boat Launch
- Marina



WHEELER LAKE

ABOUT THIS LAKE

At 67,100 acres, Wheeler Lake is the largest of three stair-stepping reservoirs along the Tennessee River that were created by TVA. Wheeler stretches 60 miles from Guntersville Dam to Wheeler Dam, with the City of Decatur at about the midway point.

This impoundment is a year-round fishing heaven with diverse terrain and structure. The upper end is a run-of-the-river reservoir as it goes past Huntsville and begins spreading out near Decatur. In the middle section, stump flats, weed beds, and creek channels are popular locations for lunker bass. The lower end has many steep banks and long points.

SEASONAL TEMPERATURES

MONTH	HIGH	LOW
January	49.4° F	30.4° F
February	54.1° F	33.6° F
March	63.2° F	41° F
April	73° F	49.5° F
May	80.2° F	58.1° F
June	87° F	65.9° F
July	89.6° F	69.4° F
August	89.4° F	68.4° F
September	83.6° F	62.1° F
October	73.6° F	49.9° F
November	62.3° F	40.4° F
December	52.6° F	33.4° F

For more detailed information to help you plan and book your trip, scan the QR code or visit



www.AlabamaBassTrail.org

Current Lake Conditions – www.tva.gov/lakes/weh_r.htm

LAKE CONTACTS

DECATUR-MORGAN COUNTY
CONVENTION & VISITORS BUREAU
719 6TH AVENUE SE
DECATUR, AL 35601
1-800-232-5449

www.DecaturCVB.org



LEGEND:

- Featured Lake Location
- Additional Lakes on the Alabama Bass Trail
- Hot Spot: Structure
- Hot Spot: Vegetation
- Bait & Tackle
- Boat Launch
- Marina



PICKWICK LAKE

ABOUT THIS LAKE

Located in northwest Alabama on the Tennessee River near Florence and Muscle Shoals, Alabama. Pickwick's total surface area at full summer pool is 47,500 acres. Generation discharge from Wilson Dam creates a strong current that smallmouth bass love. In fact, Pickwick Lake has a superbunker smallmouth bass population with proof being that several line-class records have been certified by the International Game and Fish Association. The middle to lower reaches of Pickwick's 50-mile reservoir provide excellent habitat for both largemouth and smallmouth bass.

SEASONAL TEMPERATURES

MONTH	HIGH	LOW
January	51.9° F	30.6° F
February	54.7° F	32° F
March	64.1° F	40° F
April	74° F	48.3° F
May	81.4° F	56.5° F
June	88.5° F	64.2° F
July	91° F	67.6° F
August	90.6° F	66.6° F
September	86.3° F	61° F
October	75.4° F	48.2° F
November	63° F	38.1° F
December	53.7° F	32.6° F

For more detailed information to help you plan and book your trip, scan the QR code or visit



www.AlabamaBassTrail.org

Current Lake Conditions – www.tva.gov/lakes/pkh_r.htm

LAKE CONTACTS

FLORENCE-LAUDERDALE
TOURISM
ONE HIGHTOWER PLACE
FLORENCE, AL 35630
1-888-356-8687

www.VisitFlorenceAL.com

LAKE CONTACTS

COLBERT COUNTY TOURISM
719 U. S. HIGHWAY 72 WEST
TUSCUMBIA, AL 35674
1-800-344-0783

www.FishPickwickLake.com

LEGEND:

- Featured Lake Location
- Additional Lakes on the Alabama Bass Trail
- Hot Spot: Structure
- Hot Spot: Vegetation
- Bait & Tackle
- Boat Launch
- Marina



LEWIS SMITH LAKE

ABOUT THIS LAKE

With five past world record spotted bass catches, you can see why the lure of big spots brings anglers from all over the country to Lewis Smith Lake. Plus, the Gulf Coast strain of striped bass here often weighs in at more than 20 pounds. In fact, a monster 32 lb.-8 oz. striped bass caught on the lake is an Alabama record and many anglers feel there are 40- to 50-pound stripes just waiting to strike.

Lewis Smith Lake – usually called Smith Lake – is located in Cullman, Walker, and Winston Counties about an hour north of Birmingham or south of Huntsville on I-65. It is a beautiful, deep, clear lake with dozens of feeder streams, winding bays, and sloughs. Steep bluffs cradle much of the lake, with water depths dropping as deep as 60 or 70 feet just a few yards offshore. Hundreds of coves along the 500 miles of shoreline on this 21,000-acre lake provide anglers ample points to search for spotted bass.

SEASONAL TEMPERATURES

MONTH	HIGH	LOW
January	55° F	37° F
February	57° F	38° F
March	66° F	46° F
April	73° F	53° F
May	81° F	61° F
June	88° F	68° F
July	90° F	70° F
August	90° F	70° F
September	86° F	66° F
October	76° F	55° F
November	64° F	44° F
December	55° F	38° F

For more detailed information to help you plan and book your trip, scan the QR code or visit



www.AlabamaBassTrail.org

Current Lake Conditions – Lakes.AlabamaPower.com

LAKE CONTACTS

CULLMAN AREA
CHAMBER OF COMMERCE
301 2ND AVENUE, S.W.
CULLMAN, ALABAMA 35056-1104
1-800-313-5114

www.CullmanChamber.org

LAKE CONTACTS

CHAMBER OF COMMERCE
OF WALKER COUNTY
204 19TH STREET EAST, SUITE 101
JASPER, ALABAMA 35501
1-205-384-4571

www.WalkerChamber.us

LEGEND:

- Featured Lake Location
- Additional Lakes on the Alabama Bass Trail
- Hot Spot Structure
- Hot Spot: Vegetation
- Bait & Tackle
- Boat Launch
- Marina

The Alabama Bass Trail is a program of Alabama Mountain Lakes Tourist Association
THIS MAP IS NOT INTENDED FOR NAVIGATIONAL PURPOSES. © 2012 ALABAMA BASS TRAIL | ALL RIGHTS RESERVED



NEELY HENRY LAKE

ABOUT THIS LAKE

Anglers target largemouth bass and spotted bass on Neely Henry Reservoir. Although growth is average for both species, plumpness for both species is close to the top in the state. The majority of largemouth bass are 12 to 15 inches, with good numbers of lunkers reported. The spotted bass population is exceptional for large spots; the number of spots in the 14- to 20-inch range is one of the best in Alabama. Striped bass fishing is best at the headwaters below Weiss dam during spring runs and into the summer during power generation; there are good numbers of stripes over 7 pounds.

Generally a river-run lake, Neely Henry fans out toward the dam to offer more open water. It is located in northeast Alabama on the Coosa River, near the towns of Gadsden and Ohatchee, just off I-59. The reservoir envelops 11,235 acres and extends 77.6 miles.

SEASONAL TEMPERATURES

MONTH	HIGH	LOW
January	51° F	30.6° F
February	55.9° F	33.6° F
March	65° F	40.6° F
April	74.5° F	49° F
May	81.4° F	57.4° F
June	87.5° F	65.2° F
July	90.4° F	69.1° F
August	90.1° F	68.2° F
September	84.6° F	62.1° F
October	74.5° F	49.6° F
November	63.7° F	40° F
December	54.7° F	33.4° F

For more detailed information to help you plan and book your trip, scan the QR code or visit



www.AlabamaBassTrail.org

Current Lake Conditions – Lakes.AlabamaPower.com

LAKE CONTACTS

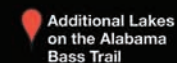
ETOWAH COUNTY TOURISM BOARD
90 WALNUT STREET
GADSDEN, AL 35901
1-888-565-0411

www.EtowahTourism.com

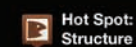
LEGEND:



Featured Lake Location




Additional Lakes on the Alabama Bass Trail



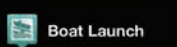
Hot Spot Structure



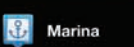
Hot Spot: Vegetation



Bait & Tackle



Boat Launch



Marina



LOGAN MARTIN

LAKE CONTACTS

GREATER BIRMINGHAM
CONVENTION & VISITORS BUREAU
2200 NINTH AVENUE NORTH
BIRMINGHAM, ALABAMA
35203-1100
1-800-458-8085
1-205-458-8000

ABOUT THIS LAKE

Largemouth bass and Coosa River spotted bass are the main draw for anglers on Logan Martin Lake. Largemouth bass are abundant in the 12-18 inch range. Spotted bass also abound, with many in the 14- to 21-inch range, representing some of the best values in the state. In fact, the spots numbers in the 17- to 20-inch range equaled the highest value ever recorded from the lake. Spotted bass growth has been good to excellent, and their condition is outstanding.

Logan Martin Lake – not to be confused with Lake Martin – is located in east-central Alabama on the Coosa River, about 30 miles east of Birmingham on I-20 near Pell City and Talladega. Nicknamed “Lake of a Thousand Coves” by locals, it has 275 miles of shoreline along its 48.5-mile length sandwiched between Logan Martin Dam on the south and Neely Henry Dam on the north. The depth of this 15,263-acre lake is 35 to 110 feet, with only five feet average water level variance.

SEASONAL TEMPERATURES

MONTH	HIGH	LOW
January	58.5° F	33.8° F
February	62.5° F	35.7° F
March	68.2° F	40.5° F
April	77.2° F	48.1° F
May	84.2° F	55.8° F
June	89.3° F	62.7° F
July	90.6° F	66.2° F
August	90.6° F	65° F
September	85.5° F	60.5° F
October	77.1° F	47.7° F
November	66.8° F	38° F
December	58.5° F	32.9° F

For more detailed information to help you plan and book your trip, scan the QR code or visit



www.AlabamaBassTrail.org

Current Lake Conditions – Lakes.AlabamaPower.com

LEGEND:

- Featured Lake Location
- Additional Lakes on the Alabama Bass Trail
- Hot Spot Structure
- Hot Spot: Vegetation
- Bait & Tackle
- Boat Launch
- Marina



LAY LAKE

ABOUT THIS LAKE

Lay Lake is best known for its spotted bass and largemouth bass fishing. The best fishing for largemouth bass occurs in creeks and shallow water sloughs. Anglers targeting spotted bass should fish riverine portions of the lake. In the upstream end of Lay Lake, the tailwater fishery below Logan Martin Dam is excellent for hybrid striped bass. Striped bass are also present. The tailwater area is popular with anglers who enjoy fishing for largemouth bass and Coosa River spotted bass when shad are running along the banks.

This 12,000-acre reservoir is 50-miles-long and has shallow water aquatic weeds, wood and rock cover, and dozens of major tributaries featuring deep creek channels filled with minnows, frogs, baitfish and crayfish in every season. Lay Lake is an excellent year-round fishery.

SEASONAL TEMPERATURES

MONTH	HIGH	LOW
January	55° F	31.4° F
February	59.3° F	34° F
March	67.3° F	40.5° F
April	75.7° F	47.3° F
May	82.7° F	56.1° F
June	87.9° F	63.1° F
July	90.6° F	66.7° F
August	90.3° F	66° F
September	85.3° F	60.3° F
October	76.2° F	48.2° F
November	66.2° F	39° F
December	57.4° F	33.4° F

For more detailed information to help you plan and book your trip, scan the QR code or visit



www.AlabamaBassTrail.org

Current Lake Conditions – Lakes.AlabamaPower.com

LAKE CONTACTS

GREATER BIRMINGHAM
CONVENTION & VISITORS BUREAU
2200 NINTH AVENUE NORTH
BIRMINGHAM, ALABAMA
35203-1100
1-800-458-8085
1-205-458-8000

LEGEND:

Featured Lake Location

Additional Lakes on the Alabama Bass Trail

Hot Spot Structure

Hot Spot: Vegetation

Bait & Tackle

Boat Launch

Marina



LAKE JORDAN

ABOUT THIS LAKE

From the river-like terrain found in the first 10 miles of the headwaters below Mitchell Dam to the lower end where the lake widens, Lake Jordan features 188 miles of irregular shoreline and many types of aquatic weeds, rocky banks and boulders scattered along deep, rock bluffs and loads of wood cover. Lake Jordan is very fertile and supports high densities of sport fish and forage species.

Coosa River spotted bass, largemouth, and hybrid striped bass make Lake Jordan an angler's dream – and it's an under-fished lake. The most productive times to fish are during spring and fall; during the summer months, nighttime bass fishing also can be very good. Largemouth are more cover oriented and are usually caught by fishing in or near dense water willow stands that grow near the shoreline. Spotted bass are more structure oriented and are likely to be caught from points, humps, ledges, rock piles, and vegetation.

SEASONAL TEMPERATURES

MONTH	HIGH	LOW
January	60.3° F	37.9° F
February	61.9° F	38.7° F
March	70° F	45.5° F
April	77.1° F	51.9° F
May	84.9° F	60.4° F
June	91.7° F	68.2° F
July	92.4° F	70.9° F
August	92° F	70.6° F
September	88.7° F	65.7° F
October	79.4° F	54° F
November	68.5° F	42.9° F
December	60.1° F	38.1° F

For more detailed information to help you plan and book your trip, scan the QR code or visit



www.AlabamaBassTrail.org

Current Lake Conditions – Lakes.AlabamaPower.com



LAKE CONTACTS

MONTGOMERY AREA
CHAMBER OF COMMERCE
41 COMMERCE STREET
MONTGOMERY AL 36104
1-334-834-5200

www.VisitingMontgomery.com

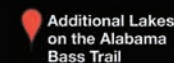


0 0.25 0.5 0.75 1 Mile
0 0.5 1 1.5 Kilometers

LEGEND:



Featured Lake Location



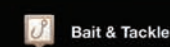
Additional Lakes on the Alabama Bass Trail




Hot Spot Structure



Hot Spot Vegetation



Bait & Tackle



Boat Launch



Marina



ALABAMA RIVER

ABOUT THIS LAKE

The 318-mile long Alabama River originates just north of Montgomery from the confluence of the Coosa River and the Tallapoosa River near the Fall Line. The Fall Line in Alabama is the boundary between the East Gulf Coastal Plain and any of the provinces of the Appalachian Highlands Region. As with most of Alabama's great rivers, dams slow the progress of the Alabama River as it flows to meet the Tombigbee River and form the Mobile River.

The lakes on the Alabama River are run-of-the-river type of impoundments; each lake is basically the old river channel. From upstream to downstream, the U.S. Army Corps of Engineers lakes on the Alabama River are Jones Bluff, Millers Ferry, and Claiborne. Temperate climates in the area make fishing for largemouth and spotted bass ideal on the river from February through June and in October through December.

SEASONAL TEMPERATURES

MONTH	HIGH	LOW
January	61° F	39° F
February	63° F	40° F
March	70° F	47° F
April	78° F	53° F
May	85° F	62° F
June	91° F	69° F
July	92° F	71° F
August	92° F	71° F
September	89° F	66° F
October	80° F	55° F
November	69° F	44° F
December	60° F	39° F

For more detailed information to help you plan and book your trip, scan the QR code or visit



www.AlabamaBassTrail.org

Current Lake Conditions -
<http://water.sam.usace.army.mil/actmain.htm#data>

LAKE CONTACTS

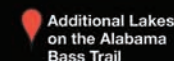
MONTGOMERY AREA
CHAMBER OF COMMERCE
41 COMMERCE STREET
MONTGOMERY AL 36104
1-334-834-5200

www.VisitingMontgomery.com

LEGEND:



Featured Lake Location



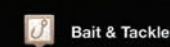
Additional Lakes on the Alabama Bass Trail




Hot Spot Structure



Hot Spot: Vegetation



Bait & Tackle



Boat Launch



Marina



LAKE EUFAULA

ABOUT THIS LAKE

Most anglers south of the Mason-Dixon Line think of Lake Eufaula – officially, the Walter F. George Reservoir – when they hear the phrase “Bass Fishing Capital of the World.” This 45,181-acre impoundment on the Chattahoochee River is shared by Georgia and Alabama and a fishing license from either state may be used.

Lake Eufaula offers little weed cover, making the bass more likely to stay around submerged cover and deeper humps and ledges, adding a challenge for anglers.

One can expect 25 to 30% of their catch to be spotted bass if they fish the main channel or the creek channel areas.

SEASONAL TEMPERATURES

MONTH	HIGH	LOW
January	57.9° F	34.5° F
February	62.2° F	37.3° F
March	70° F	44.1° F
April	77° F	50.1° F
May	83.6° F	58.5° F
June	89.6° F	65.9° F
July	91.8° F	69.5° F
August	90.8° F	68.5° F
September	86.7° F	63.7° F
October	78.1° F	51.1° F
November	68.9° F	42.5° F
December	60.7° F	36.8° F

For more detailed information to help you plan and book your trip, scan the QR code or visit



www.AlabamaBassTrail.org

Current Lake Conditions – <http://www.sam.usace.army.mil/op/rec/wfg>

LAKE CONTACTS

EUFAULA BARBOUR COUNTY
CHAMBER OF COMMERCE
333 EAST BROAD STREET
EUFAULA, AL 36027
1-334-687-6664

www.EufaulaChamber.com

LEGEND:

- Featured Lake Location
- Additional Lakes on the Alabama Bass Trail
- Hot Spot Structure
- Hot Spot: Vegetation
- Bait & Tackle
- Boat Launch
- Marina



MOBILE-TENSAW DELTA

ABOUT THIS LAKE

The Mobile Delta is 30 miles long and 12 miles wide. It covers more than 200,000 acres of swamps, river bottomlands and marshes. The Alabama Environmental Council considers the Delta as one of "Alabama's Ten Natural Wonders." Formed by the confluence of the Alabama and Tombigbee Rivers, the Mobile Delta is a complex network of tidally influenced rivers, creeks, bays, lakes, wetlands, and bayous.

Largemouth bass fishing success in the Delta is good year-round and many anglers are successful even during the coldest winter months. Delta bass anglers have good success whether they fish the grass beds of the lower Delta or rivers and streams of the heavily-timbered upper Delta. Anglers have good luck using crankbaits, plastic worms, or live shrimp.

SEASONAL TEMPERATURES

MONTH	HIGH	LOW
January	60.9° F	43.5° F
February	63.6° F	46° F
March	68.4° F	50.9° F
April	75.9° F	58.8° F
May	83.4° F	66.6° F
June	89° F	72.6° F
July	90.4° F	74.3° F
August	90.7° F	74.1° F
September	86.5° F	70.2° F
October	79.2° F	59.9° F
November	68.6° F	49.7° F
December	62.1° F	44.5° F

For more detailed information to help you plan and book your trip, scan the QR code or visit



www.AlabamaBassTrail.org

LAKE CONTACTS

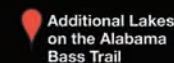
MOBILE BAY
CONVENTION & VISITORS BUREAU
1 S. WATER STREET, 4TH FLOOR
MOBILE, AL 36602
1-800-5-MOBILE (800-566-2453)

www.Mobile.org

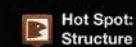
LEGEND:




Featured Lake Location



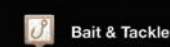
Additional Lakes on the Alabama Bass Trail




Hot Spot Structure



Hot Spot Vegetation



Bait & Tackle



Boat Launch



Marina

AlabamaBassTrail.org

A Trail With a Purpose

Preservation & Education

Alabamians don't claim to have invented bass fishing, but the modern bass tournament did begin in Montgomery, Alabama, in 1968 with the incorporation of the Bass Anglers Sportsman Society (B.A.S.S.). Those first rules for competitive bass fishing that foster the ideals of ethical angling, conservation and safety are still used today all around the world.

Conservation and education programs are integral to the trail's goals, with an emphasis on encouraging anglers young and old to be good stewards of Alabama's natural resources. As part of the Alabama Bass Trail, we will offer annual opportunities for communities and others to get involved improving our public waterways. The trail will encourage the conservation of fishery resources and habitat statewide, increasing awareness of the value of bass fishery to Alabama both as a recreational asset and a business and public-funding resource.

The Alabama Bass Trail and the Alabama Student Angler Bass Fishing Association have developed a service program that engages Alabama's youth anglers. With the help of these young men and women in building artificial reefs, performing drops at designated GPS locations, and cleaning shorelines during the annual water draw down, we will ensure healthy aquatic habitats and ecological systems at the lakes.

Partner With Us!

Becoming a partner positions your organization with a strong team of tourism and fishing industry professionals poised to leverage a robust national campaign that will increase the visibility of the communities surrounding the 11 bass trail lakes and our state. A strategic advertising and marketing program that includes national print, online, television and radio advertising as well as promotional events and other communications opportunities throughout the year will provide the Alabama Bass Trail and its partners a platform to promote our state as a year-round fishing destination, to provide educational opportunities for our youth anglers, and to enhance our current conservation program by improving fish habitat and cleaning up our lakes and rivers.

Partnerships are tailored to your company's needs and interests. Opportunities are available for Founding Partners, Conservation and Education Partners, Writer's Events Partners and general donations.

For more information on education opportunities or on how you can become a partner with the Alabama Bass Trail, contact Kay Donaldson toll free at 1-855-934-7425.



BILL PENNEY 
TOYOTA

OFFICIAL SPONSOR OF THE ALABAMA BASS TRAIL

REEL MEN

DRIVE

REAL TRUCKS.



BILL PENNEY 
TOYOTA

BILLPENNEYTOYOTA.COM
256-837-1111 4808 University Drive NW
Huntsville, AL

2012 Strong, LLC. All Rights Reserved.



Contact: Kay Donaldson
Program Director

Toll Free: 1-855-934-7425
(1-855-9FISHAL)

Mobile: (256) 303-7905

402 Sherman Street • P.O. Box 2537
Decatur, AL 35602

For More
Information Visit:

AlabamaBassTrail.org

a program of the Alabama Mountain Lakes
Tourist Association



Alabama

Sweet Home Alabama

The Alabama Bass Trail is a cooperative effort between Governor Robert Bentley's office, the Alabama Tourism Department, the Alabama Department of Conservation and Natural Resources, and the Alabama Mountain Lakes Tourist Association.

For information about other great tourist destinations within Alabama visit

www.Alabama.Travel



For information on boating and fishing in Alabama go to

www.OutdoorAlabama.com

NORTH ALABAMA

The Alabama Mountain Lakes Tourist Association was formed in 1964 to develop North Alabama's travel industry and market the region to the traveling public. Today, the association serves 16 counties with an ever-expanding membership base representing progressive travel-regulated businesses and associations as well as various levels of government.

For more information on
The Alabama Mountain Lakes Tourist
Association visit us online at

www.NorthAlabama.org